Fullerton Residential Preservation Zones

Lots are shaded to indicate the year Preservation Design Guidelines were applied to the neighborhood.

- 1996
- 1997
- 2004
- 2007

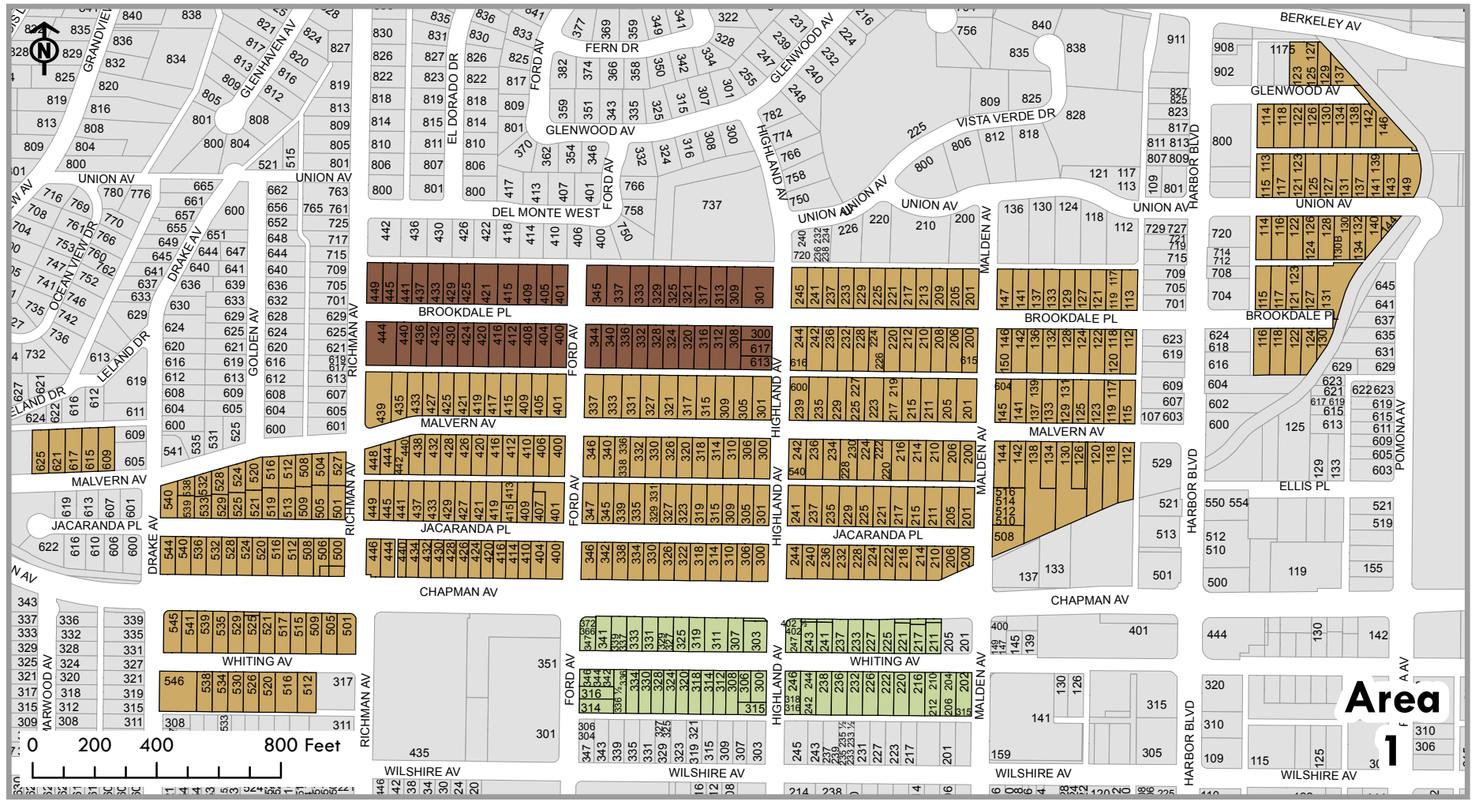

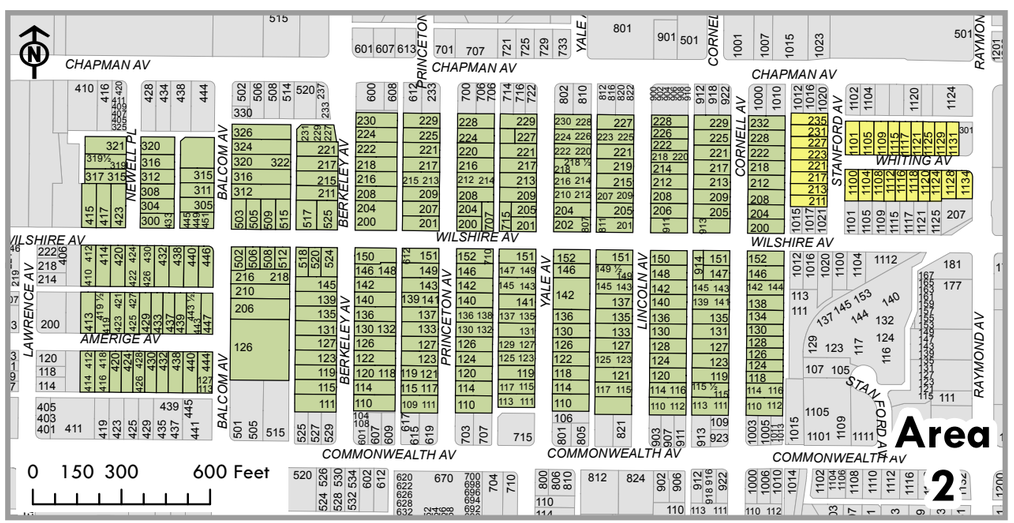



Overview Map

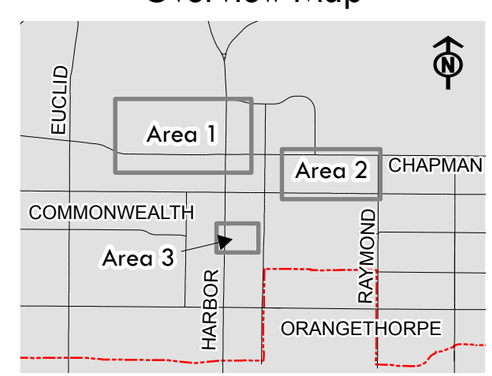

The map above shows the relative location of each neighborhood within the City.

Map produced by CIty of Fullerton, Development Services Department, GIS
File: /gisdata/Planning/Projects/PresZone11x17.mxd 8/07